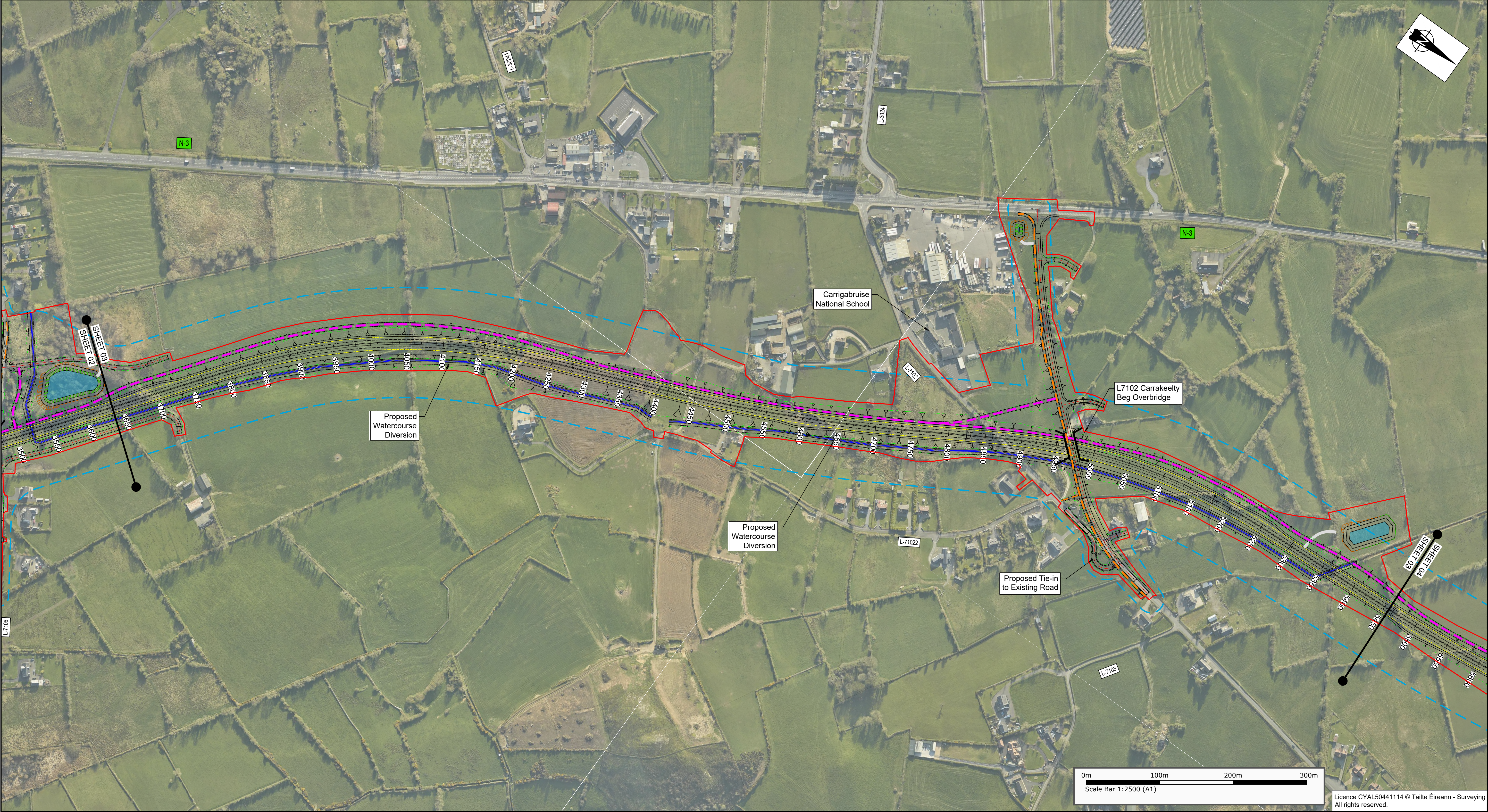
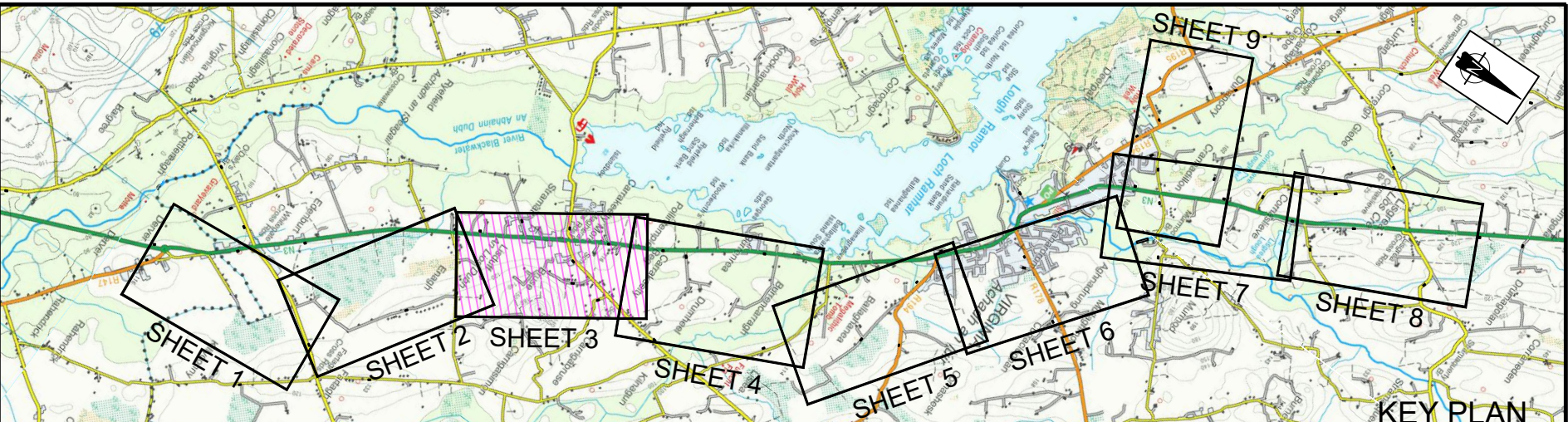
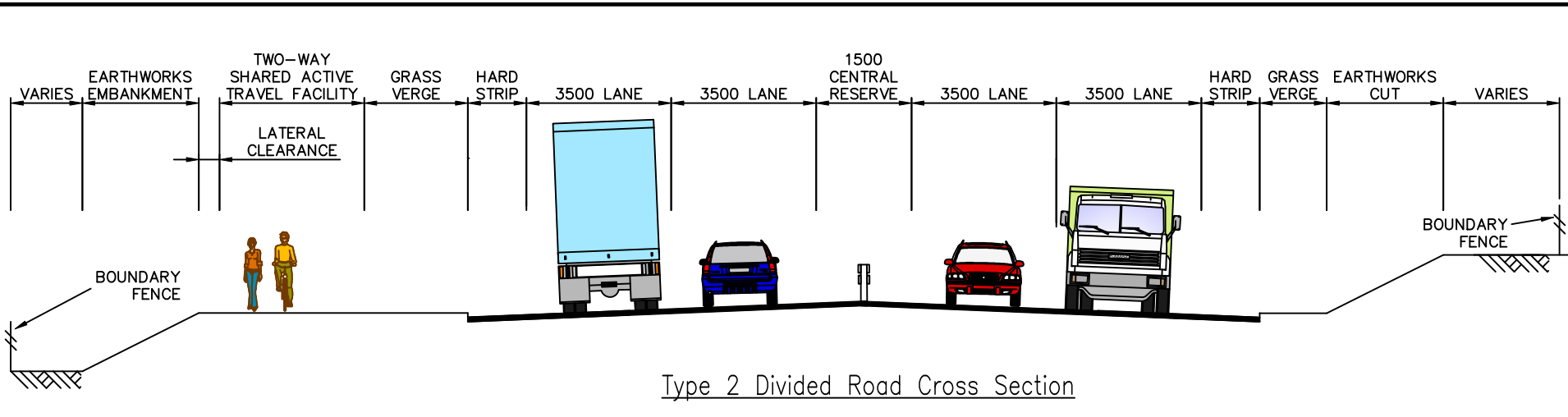


Legend:

- Road Design
- Indicative Development Boundary
- Refined Corridor
- Proposed Active Travel
- Proposed Footpath
- Indicative Drainage Pond Location

WORK IN PROGRESS:
The Developing Design and Development Boundary are shown as indicative only and may be subject to change prior to the end of Phase 3 Design and Environmental Evaluation.



Licence CYAL50441114 © Tailte Éireann - Surveying
All rights reserved.



Bonneagar Iompair Éireann
Transport Infrastructure Ireland



Rialtas na hÉireann
Government of Ireland

Tionscadal Éireann
Project Ireland
2040



Cavan

Comhairle Contae an Chabháin
Cavan County Council



comhairle chontae na mí
meath county council



BARRY
TRANSPORTATION



egis
GROUP

Notes:
DO NOT SCALE, use figured dimensions only.
All levels are referred to Ordnance Survey Datum, Malin Head.
This drawing is the property of Barry Transportation. It is a confidential document and must not be copied, used, or its contents divulged without prior written consent. This document should not be relied on or used in circumstances other than those for which it was originally prepared. Barry Transportation accepts no responsibility for this document to any other party other than the party by whom it was commissioned.

Rev.	Date	Drawn	Description	Chk'd	Appr.
001	06/06/25	EZ	ISSUE FOR PUBLIC UPDATE	TC	TC

Project Title: N3 VIRGINIA BYPASS		Status: A2
Drawing Title: PUBLIC UPDATE - JUNE 2025 DEVELOPING DESIGN & INDICATIVE DEVELOPMENT BOUNDARY Sheet 3 of 9		
Designed: DRU	Drawing No.	Rev: C01
Drawn: EZ	19408-BT-01-ZZ-DR-C_4433	
Approved: TC	Scale at A1: 1:2500	
Reviewed: TC	Date: June 2025	