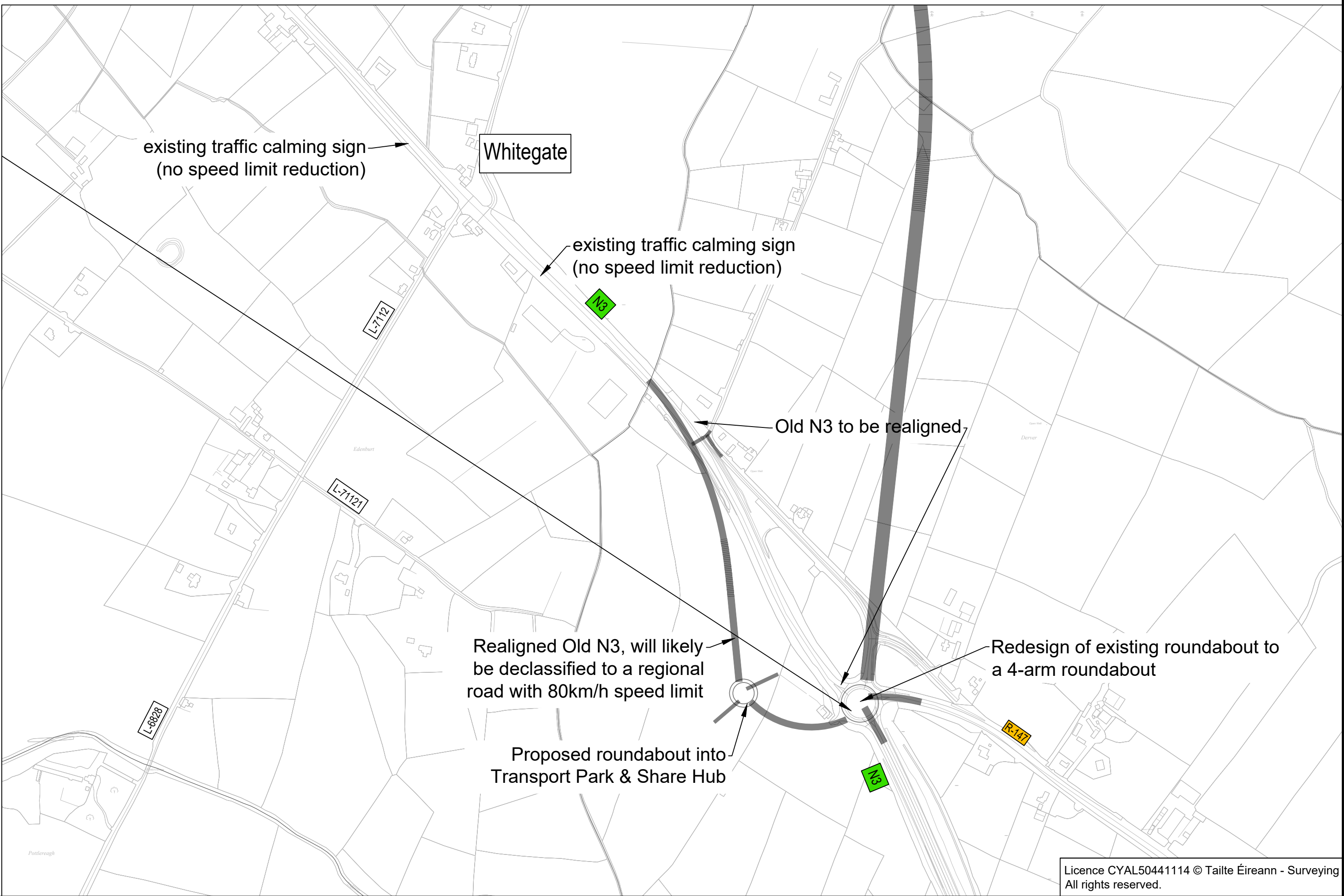
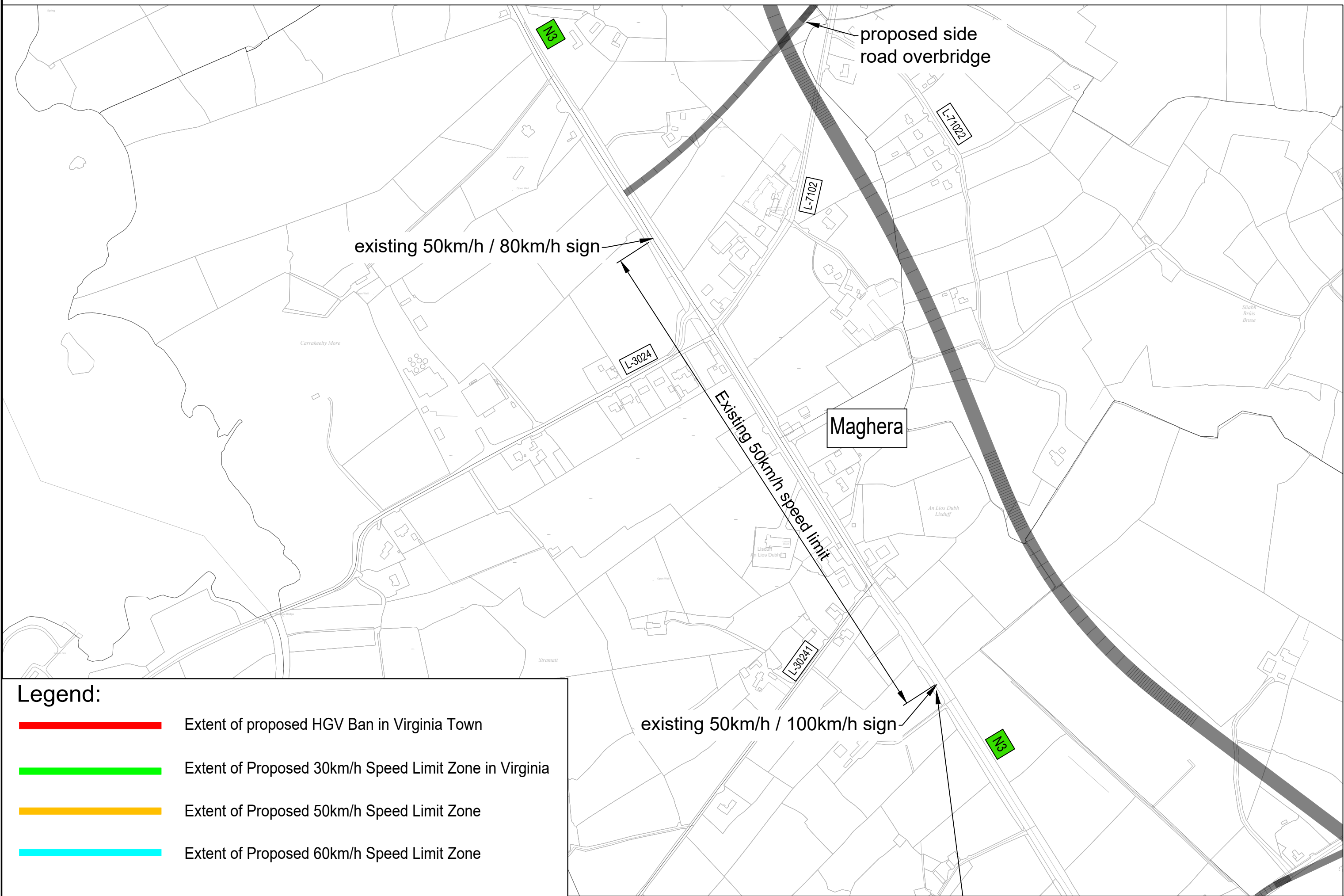
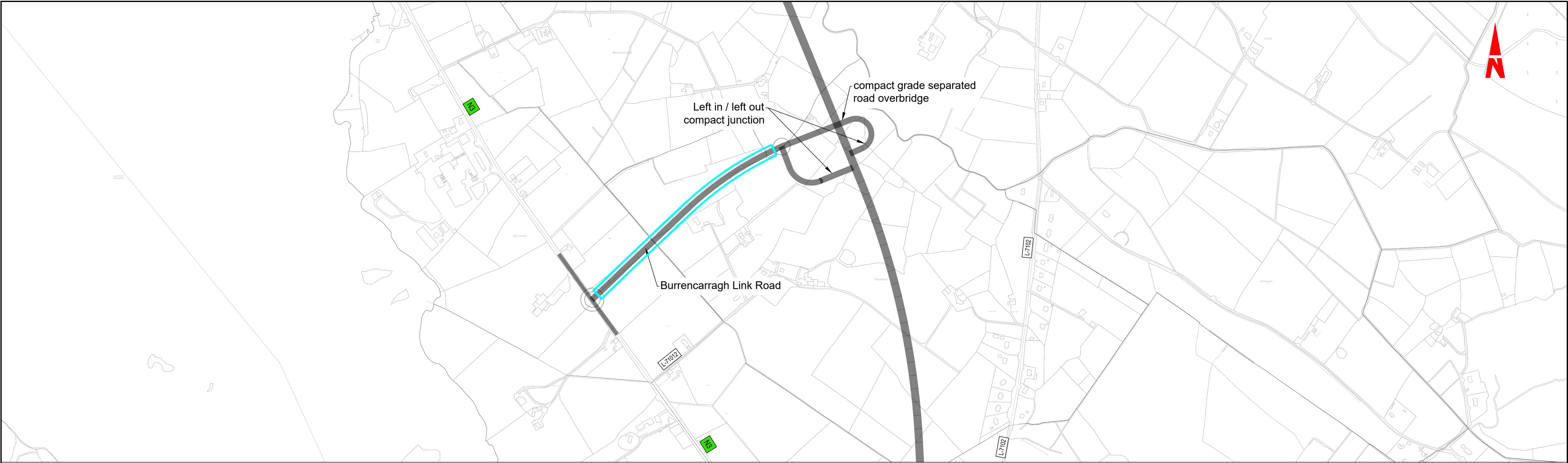


File Name: O:\19 Projects\19408 - N3 Virginia Bypass\00 WIP\DWG\19408-BT-01-ML-SK-C_3633_Proposed Speed Limits and HGV Ban Extents P102.dwg



Licence CYAL50441114 © Tailte Éireann - Surveying
All rights reserved.



Rialtas na hÉireann
Government of Ireland

Tionscadal Éireann
Project Ireland
2040



comhairle chontae na mí
meath county council



Notes:
DO NOT SCALE, use figured dimensions only.
All levels are referred to Ordnance Survey Datum, Malin Head.
This drawing is the property of Barry Transportation. It is a confidential document and must not be copied, used, or its contents divulged without prior written consent. This document should not be relied on or used in circumstances other than those for which it was originally prepared. Barry Transportation accepts no responsibility for this document to any other party other than the party by whom it was commissioned.

Rev.	Date	Drawn	Description	Chk'd	Appr.
P03	06/06/2025	EZ	DRAWING REVISED FOR JUNE 2025 PUBLIC UPDATE	TC	TC
P02	08/02/2024	TC	SPEED LIMIT EXTENT UPDATED FOLLOWING CCC FEEDBACK	TC	TC
P01	04/01/2024	TC	ISSUE FOR DISCUSSION	TC	TC

Project Title: N3 VIRGINIA BYPASS		Status: S3
Drawing Title: PROPOSED SPEED LIMITS BETWEEN DERVER ROUNDABOUT AND SOUTH OF VIRGINIA TOWN		
Designed: DRU	Drawing No. 19408-BT-01-ML-SK-C_3634	Rev: P03
Drawn: EZ	Scale at A1: 1:5,000 (at A1)	
Approved: TC	Date: JAN 2024	
Reviewed: TC		